






FRANSCHÉ HOEK

AGRICULTURAL ESTATE

EMERGENCY EVACUATION PROCEDURE AND MAP

In the event of a fire or other disaster where owners need to evacuate the Estate the following evacuation procedure should be followed: (Please refer to the map included below)

- RIVERSIDE residents should exit at the main entrance gate (EXIT 1) via the slipway route as indicated with the blue line 
- WERWE residents should exit at the main entrance gate (EXIT 1) via the Serruria entrance to the main entrance as indicated with the green line 
- FYNBOS residents should exit at the hotel entrance (EXIT 2) via Bergsig road or via the small dirt road at the end of Heron street as indicated by the orange line 
- All residents should gather on the open field at the Huguenot Monument to enable management to do a “roll-call” to make sure all residents evacuated the Estate.

